2013 Tax Maps
Hampton Falls, NH

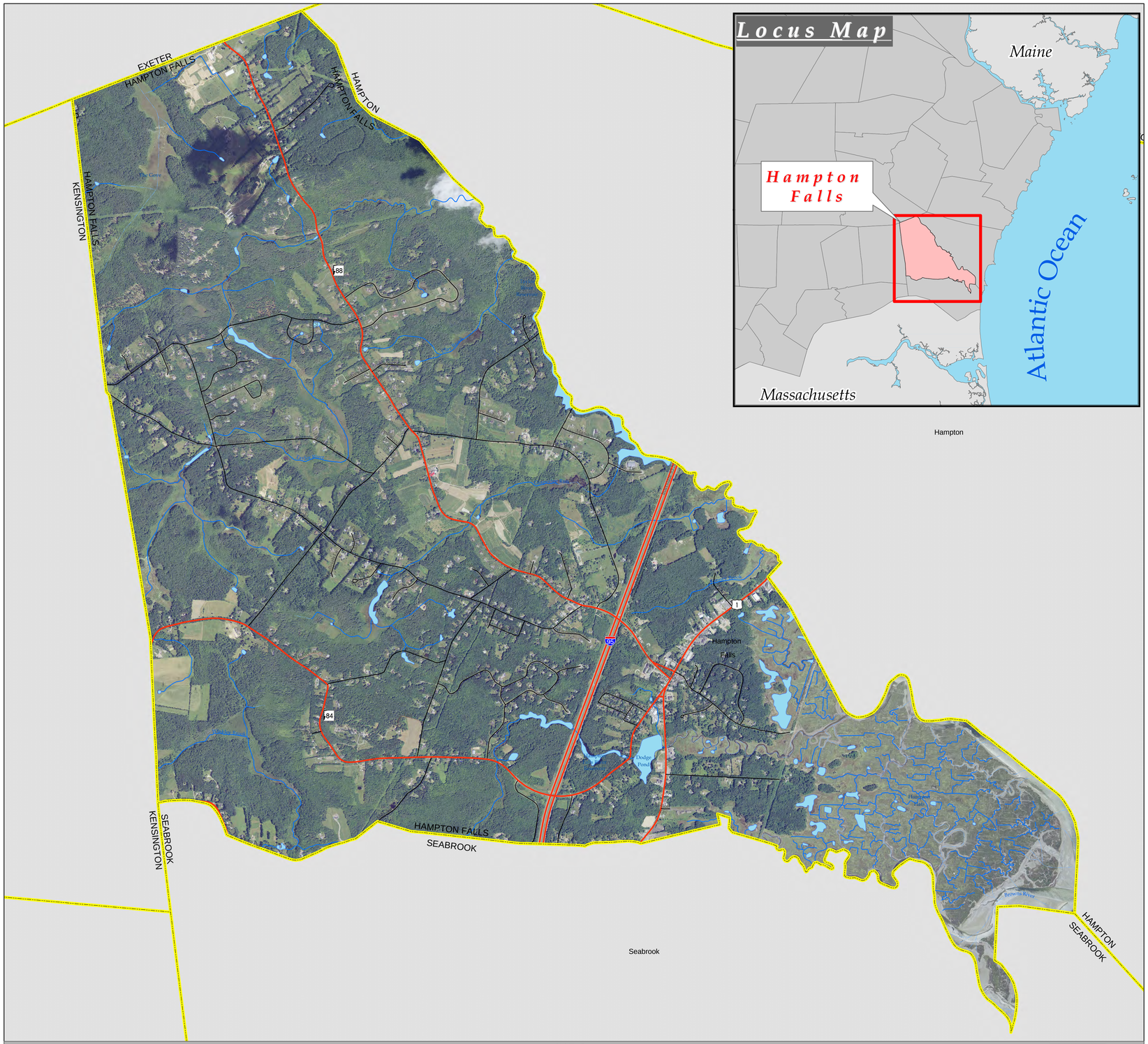

Town of
Hampton Falls
New Hampshire

Liability Statement
Although these data have been processed successfully on a computer system at the Rockingham Planning Commission, no warranty expressed or implied is made regarding the accuracy or utility of the data on any other system or for general or scientific purposes, nor shall the act of distribution constitute any such warranty. It is also strongly recommended that careful attention be paid to the contents of the metadata file associated with these data to evaluate data set limitations, restrictions or intended use. The Rockingham Planning Commission shall not be held liable for improper or incorrect use of the data described and/or contained herein.

Base Features (transportation, political and hydrographic) were automated from the USGS Digital Line Graph data, 1:24,000, as archived in the GRANIT database at Complex Systems Research Center, Institute for the study of Earth, Oceans and Space, University of New Hampshire, Durham, NH; 1992-2012. The roads within the Rockingham Planning Region have been updated by Rockingham Planning Commission and by NH Department of Transportation through ongoing efforts.

New Hampshire DOT
NH GRANIT
ROCKINGHAM PLANNING COMMISSION
Town of Hampton Falls New Hampshire

N
Miles
0 0.25 0.5 1

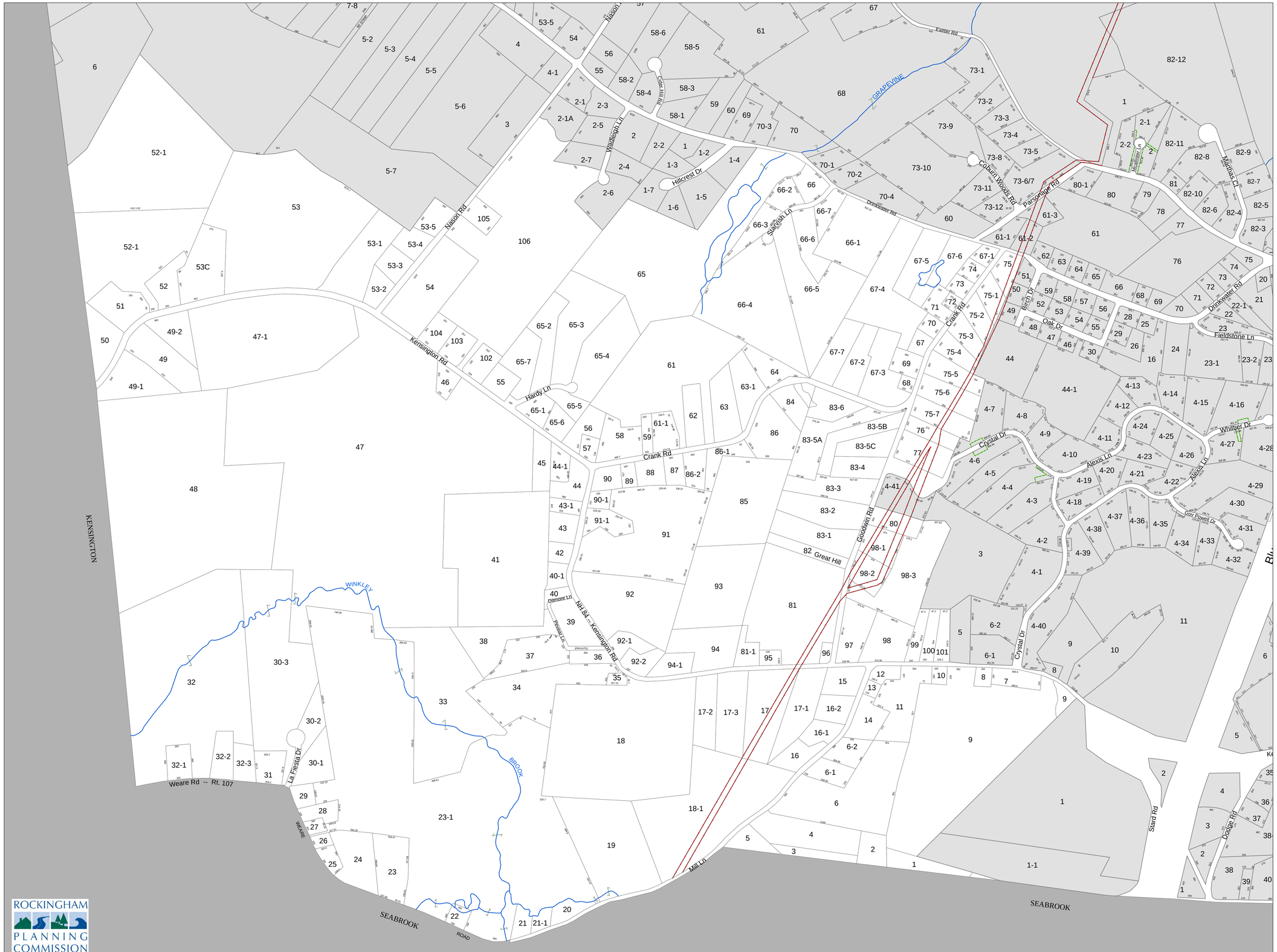

Tax Map

Town of Hampton Falls
Rockingham County
New Hampshire

Parcels 2013
Adjacent Maps

Other Layers

Hooks
Easements
Utility ROW
Stream
From CAD

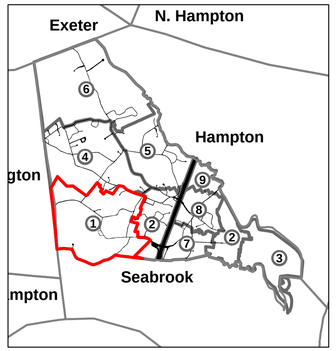

TAX MAP INDEX

Disclaimer:

This map is for planning purposes only and not to be used for conveyances. All data represented is for planning and is not accurate for site details.

Source:

Property maps were prepared in April 1997 by James W. Sewall Co., Old Town, ME. Conversion to GIS and subsequent maintenance performed by Rockingham Planning Commission.

Maps have been updated through Aug. 2013.

This map was funded under the Coastal Zone Management Act by NOAA's Office of Ocean and Coastal Resource Management in conjunction with the New Hampshire Coastal Program.

Produced by the Rockingham Planning Commission Aug. 2013.

N
W E
S

0 0.125 0.25 Miles

ROCKINGHAM PLANNING COMMISSION

Map 1

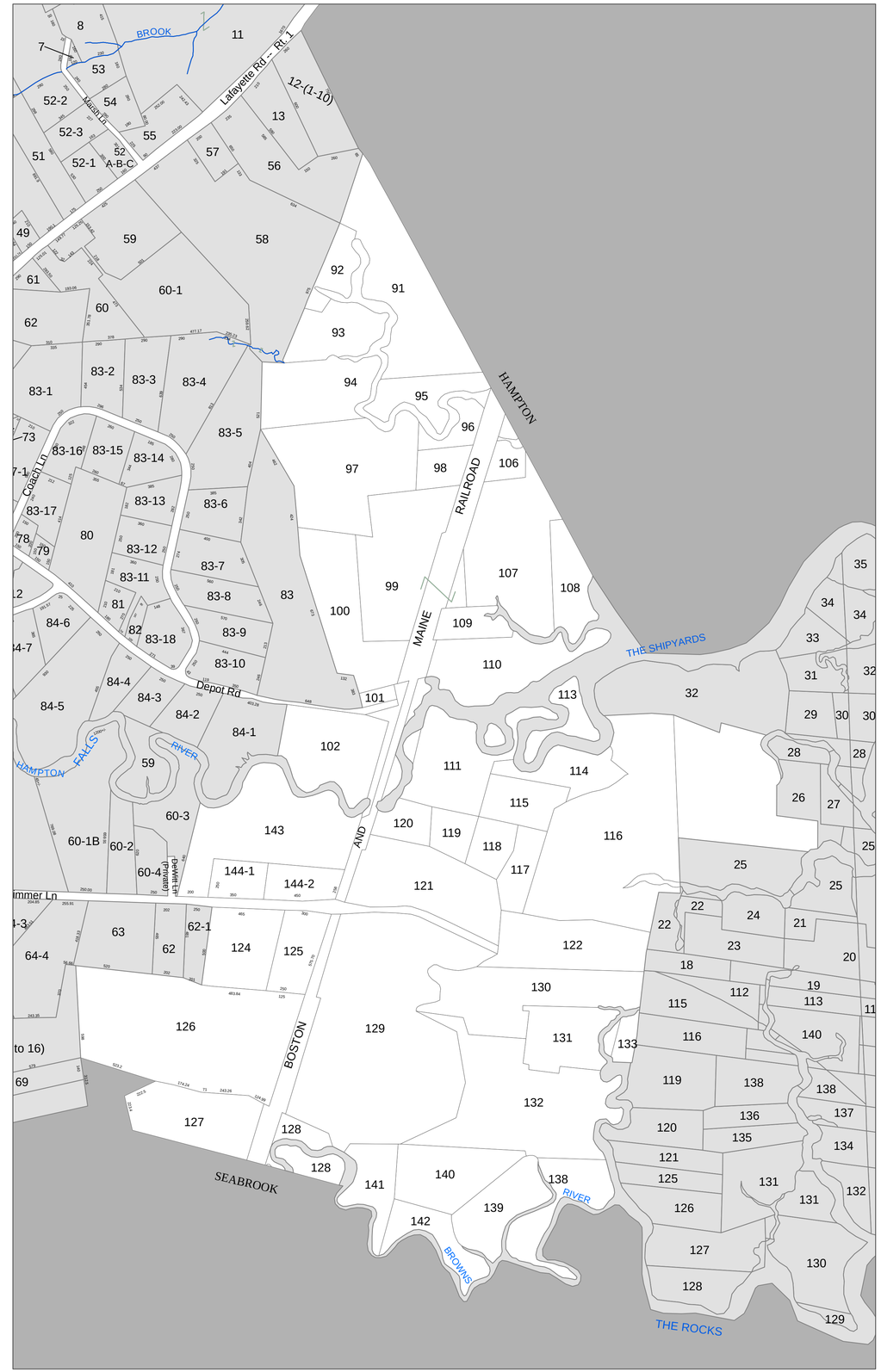

Tax Map

Town of Hampton Falls
Rockingham County
New Hampshire

Other Layers

- Hooks
- Easements
- Utility ROW
- Stream
- From CAD
- Adjacent Maps
- Parcels 2013

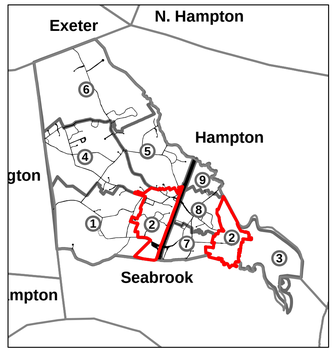

TAX MAP INDEX

Disclaimer:

This map is for planning purposes only and not to be used for conveyances. All data represented is for planning and is not accurate for site details.

Source:

Property maps were prepared in April 1997 by James W. Sewall Co., Old Town, ME. Conversion to GIS and subsequent maintenance performed by Rockingham Planning Commission.

Maps have been updated through Aug. 2013.

This map was funded under the Coastal Zone Management Act by NOAA's Office of Ocean and Coastal Resource Management in conjunction with the New Hampshire Coastal Program.

Produced by the Rockingham Planning Commission Aug. 2013.

N
W E
S

0 0.125 0.25 Miles

Map 2

ROCKINGHAM PLANNING COMMISSION

Tax Map

Town of Hampton Falls
Rockingham County
New Hampshire

Other Layers

Layer

- Hooks
- Easements
- Utility ROW
- Stream
- From CAD
- Adjacent Maps
- Parcels 2013

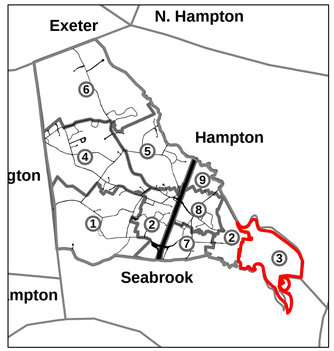

TAX MAP INDEX

Disclaimer:

This map is for planning purposes only and not to be used for conveyances. All data represented is for planning and is not accurate for site details.

Source:

Property maps were prepared in April 1997 by James W. Sewall Co., Old Town, ME. Conversion to GIS and subsequent maintenance performed by Rockingham Planning Commission.

Maps have been updated through Aug. 2013.

This map was funded under the Coastal Zone Management Act by NOAA's Office of Ocean and Coastal Resource Management in conjunction with the New Hampshire Coastal Program.

Produced by the Rockingham Planning Commission Aug. 2013.

N W E S

0 0.125 0.25 Miles

Map 3

ROCKINGHAM PLANNING COMMISSION

Tax Map

Town of Hampton Falls
Rockingham County
New Hampshire

Other Layers

Layer

- Hooks
- Easements
- Utility ROW
- Stream
- From CAD
- Adjacent Maps
- Parcels 2013

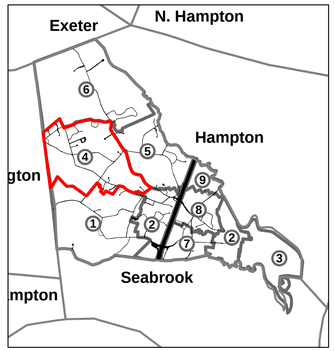

TAX MAP INDEX

Disclaimer:

This map is for planning purposes only and not to be used for conveyances. All data represented is for planning and is not accurate for site details.

Source:

Property maps were prepared in April 1997 by James W. Sewall Co., Old Town, ME. Conversion to GIS and subsequent maintenance performed by Rockingham Planning Commission.

Maps have been updated through July 2013.

This map was funded under the Coastal Zone Management Act by NOAA's Office of Ocean and Coastal Resource Management in conjunction with the New Hampshire Coastal Program.

Produced by the Rockingham Planning Commission July 2013

N W E S

0 0.125 0.25 Miles

Map 4

ROCKINGHAM PLANNING COMMISSION

Tax Map

Town of Hampton Falls
Rockingham County
New Hampshire

Other Layers

Layer

- Hooks
- Easements
- Utility ROW
- Stream
- From CAD
- Adjacent Maps
- Parcels 2013

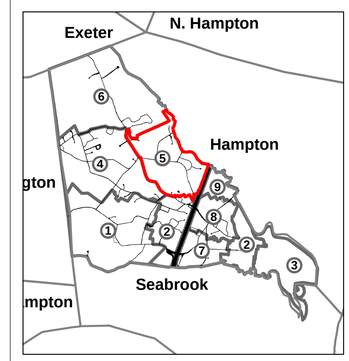

TAX MAP INDEX

Disclaimer:

This map is for planning purposes only and not to be used for conveyances. All data represented is for planning and is not accurate for site details.

Source:

Property maps were prepared in April 1997 by James W. Sewall Co., Old Town, ME. Conversion to GIS and subsequent maintenance performed by Rockingham Planning Commission.

Maps have been updated through Aug. 2013.

This map was funded under the Coastal Zone Management Act by NOAA's Office of Ocean and Coastal Resource Management in conjunction with the New Hampshire Coastal Program.

Produced by the Rockingham Planning Commission Aug. 2013.

N W E S

0 0.125 0.25 Miles

Map 5

Tax Map

Town of Hampton Falls
Rockingham County
New Hampshire

Other Layers

Layer

- Hooks
- Easements
- Utility ROW
- Stream
- From CAD
- Adjacent Maps
- 2013 Parcels

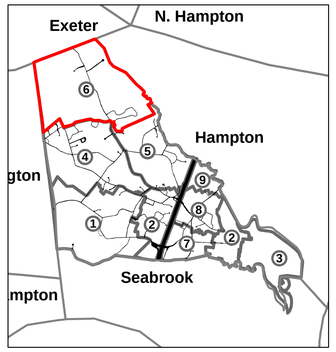

TAX MAP INDEX

Disclaimer:

This map is for planning purposes only and not to be used for conveyances. All data represented is for planning and is not accurate for site details.

Source:

Property maps were prepared in April 1997 by James W. Sewall Co., Old Town, ME. Conversion to GIS and subsequent maintenance performed by Rockingham Planning Commission.

Maps have been updated through Aug. 2013

This map was funded under the Coastal Zone Management Act by NOAA's Office of Ocean and Coastal Resource Management in conjunction with the New Hampshire Coastal Program.

Produced by the Rockingham Planning Commission Aug. 2013.

0 0.125 0.25 Miles

Map 6

ROCKINGHAM PLANNING COMMISSION

Tax Map

Town of Hampton Falls
Rockingham County
New Hampshire

Other Layers

Layer

- Hooks
- Easements
- Utility ROW
- Stream
- From CAD
- Adjacent Maps
- Parcels 2013

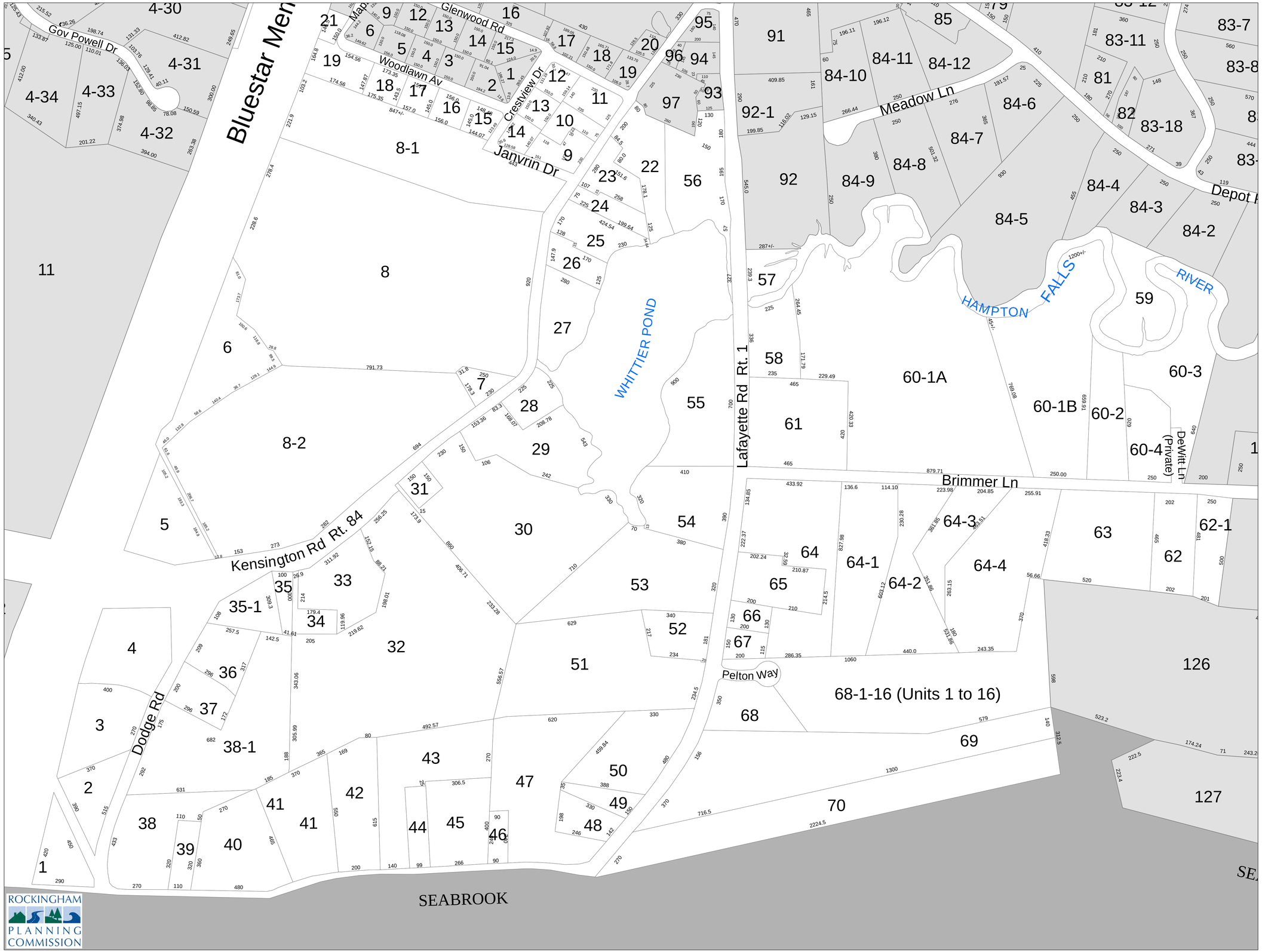

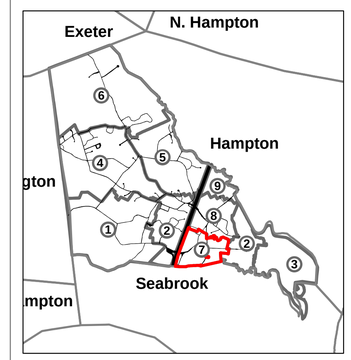

TAX MAP INDEX

Disclaimer:

This map is for planning purposes only and not to be used for conveyances. All data represented is for planning and is not accurate for site details.

Source:

Property maps were prepared in April 1997 by James W. Sewall Co., Old Town, ME. Conversion to GIS and subsequent maintenance performed by Rockingham Planning Commission.

Maps have been updated through Aug. 2013

This map was funded under the Coastal Zone Management Act by NOAA's Office of Ocean and Coastal Resource Management in conjunction with the New Hampshire Coastal Program.

Produced by the Rockingham Planning Commission Aug. 2013

0 0.0625 0.125 Miles

Map 7

ROCKINGHAM PLANNING COMMISSION

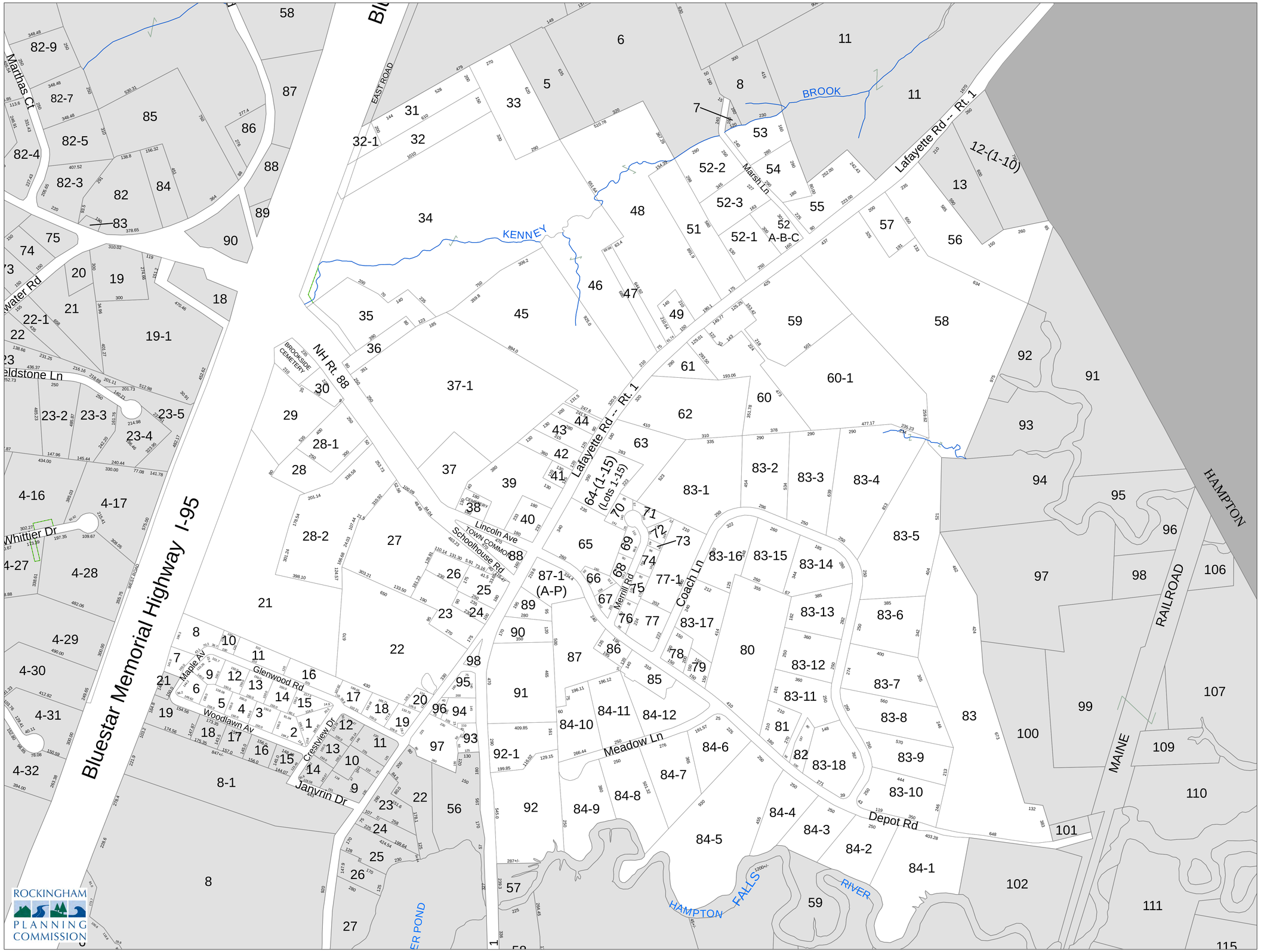

Tax Map

Town of Hampton Falls
Rockingham County
New Hampshire

Other Layers

Layer

- Hooks
- Easements
- Utility ROW
- Stream
- From CAD
- Adjacent Maps
- Parcels 2013

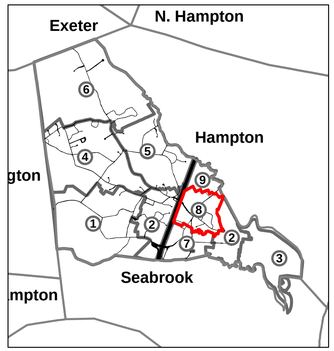

TAX MAP INDEX

Disclaimer:

This map is for planning purposes only and not to be used for conveyances. All data represented is for planning and is not accurate for site details.

Source:

Property maps were prepared in April 1997 by James W. Sewall Co., Old Town, ME. Conversion to GIS and subsequent maintenance performed by Rockingham Planning Commission.

Maps have been updated through Aug. 2013

This map was funded under the Coastal Zone Management Act by NOAA's Office of Ocean and Coastal Resource Management in conjunction with the New Hampshire Coastal Program.

Produced by the Rockingham Planning Commission Aug. 2013.

N W E S

0 0.0625 0.125 Miles

Map 8

ROCKINGHAM PLANNING COMMISSION

Tax Map

Town of Hampton Falls
Rockingham County
New Hampshire

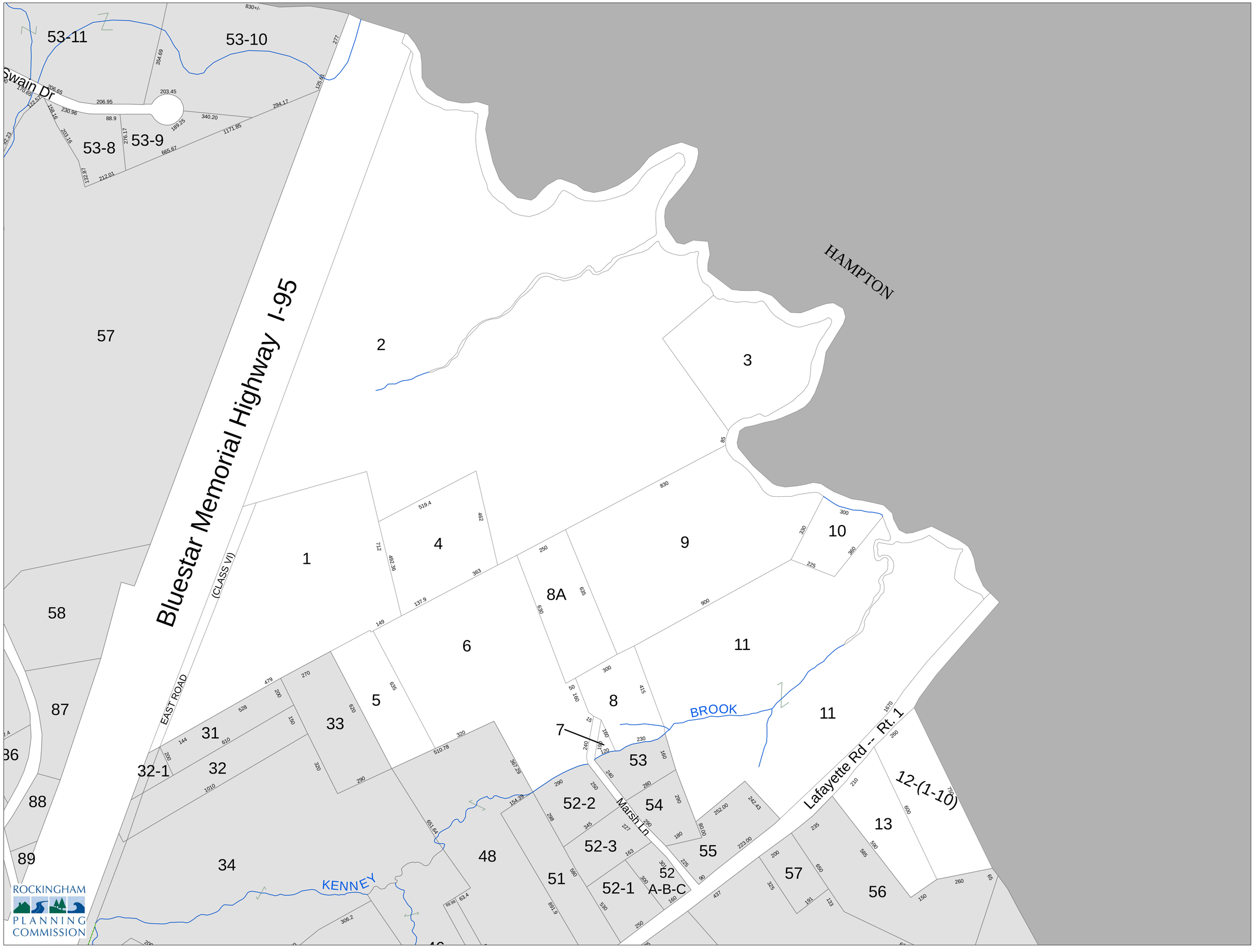

Other Layers

Layer

- Hooks
- Easements
- Utility ROW
- Stream
- From CAD
- Adjacent Maps
- Parcels 2013

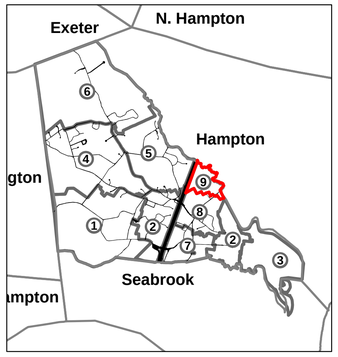

TAX MAP INDEX

Disclaimer:

This map is for planning purposes only and not to be used for conveyances. All data represented is for planning and is not accurate for site details.

Source:

Property maps were prepared in April 1997 by James W. Sewall Co., Old Town, ME. Conversion to GIS and subsequent maintenance performed by Rockingham Planning Commission.

Maps have been updated through Aug. 2013

This map was funded under the Coastal Zone Management Act by NOAA's Office of Ocean and Coastal Resource Management in conjunction with the New Hampshire Coastal Program.

Produced by the Rockingham Planning Commission Aug. 2013

N W E S

0 0.0625 0.125 Miles

Map 9

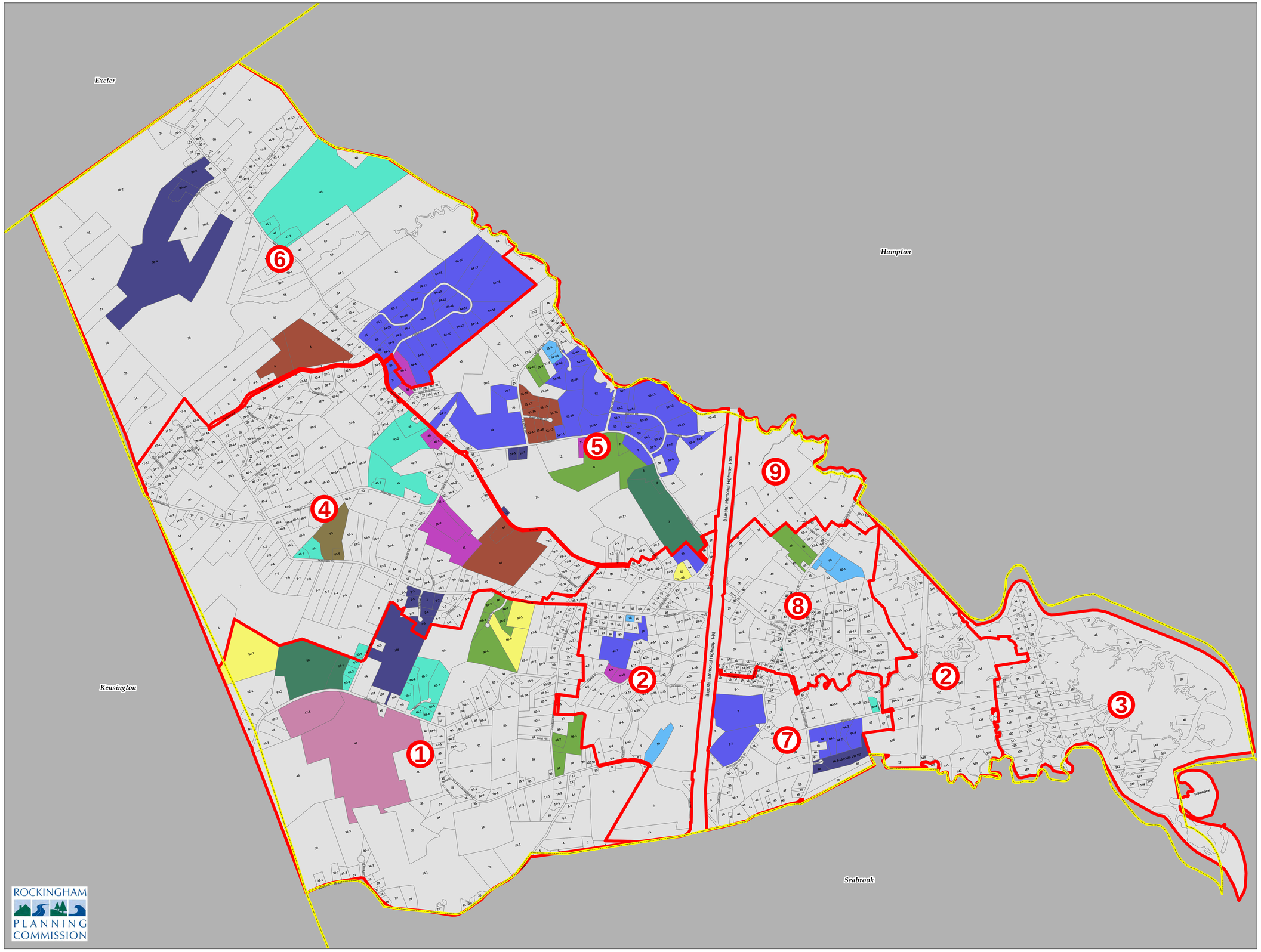

Tax Map

Town of Hampton Falls
Rockingham County
New Hampshire

Map Extents

Year Updated

- Pre - 1997
- 2001
- 2003
- 2004
- 2005
- 2006
- 2007
- 2008
- 2009
- 2011
- 2012
- 2013

Disclaimer:

This map is for planning purposes only and not to be used for conveyances. All data represented is for planning and is not accurate for site details.

Source:

Property maps were prepared in April 1997 by James W. Sewall Co., Old Town, ME. Conversion to GIS and subsequent maintenance performed by Rockingham Planning Commission.

Maps have been updated through Aug 2013.

This map was funded under the Coastal Zone Management Act by NOAA's Office of Ocean and Coastal Resource Management in conjunction with the New Hampshire Coastal Program.

Produced by the Rockingham Planning Commission Aug. 2013

0 0.25 0.5 Miles

N

Composite

ROCKINGHAM PLANNING COMMISSION

Tax Map

Town of Hampton Falls
Rockingham County
New Hampshire

Overlay Zones

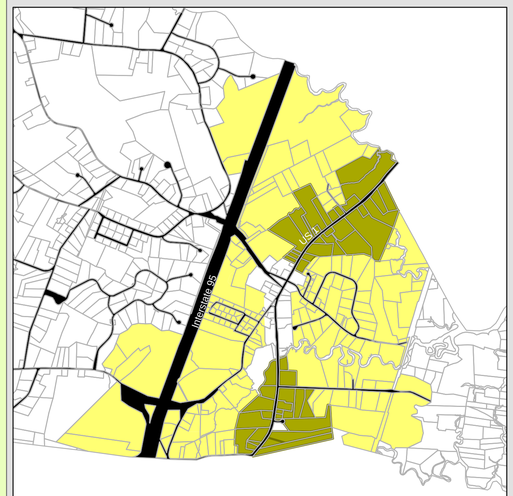

Elderly - Multifamily District

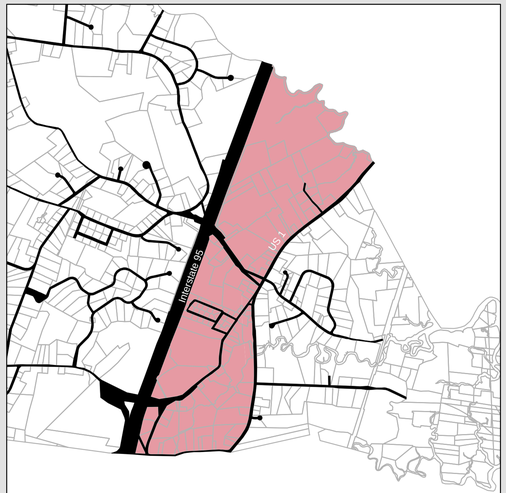

Telecommunications District

Parcels 2013

Zoning

- Agri - Res
- Business
- Water
- Telecommunications District
- Elderly-MultiFamily
- Multifamily
- Road

This map is the understood zoning at the date of the map. This map is an unofficial representation of the official zoning map. Regardless of the existence of other printed copies of the Zoning Map, the Official Zoning Map shall be located in the Town office. For any discrepancies, please refer to the zoning ordinance which shall be the final authority as to the current zoning status of the land and water areas, buildings, and other structures in the town. The RPC does not redistribute this map to anyone but town officials and makes no claim about the accuracy of the data reflected here.

Disclaimer:

This map is for planning purposes only and not to be used for conveyances. All data represented is for planning and is not accurate for site details.

Source:

Property maps were prepared in April 1997 by James W. Sewall Co., Old Town, ME. Conversion to GIS and subsequent maintenance performed by Rockingham Planning Commission.

Maps have been updated through Aug. 2013.

This map was funded under the Coastal Zone Management Act by NOAA's Office of Ocean and Coastal Resource Management in conjunction with the New Hampshire Coastal Program.

Produced by the Rockingham Planning Commission Aug 2013.

0 0.25 0.5 Miles

Zoning

ROCKINGHAM PLANNING COMMISSION